








## Legend of Habitats of Community Interest cartography (HCI)



### 1. Coastal and halophytic habitats

-  11. Open sea and tidal areas
-  12. Sea cliffs and shingle or stony beaches
-  13. Atlantic and continental salt marshes and salt meadows
-  14. Mediterranean and thermo-atlantic saltmarshes and salt meadows
-  15. Salt and gypsum inland steppes

### 2. Coastal sand dunes and inland dunes

-  21. Sea dunes of the atlantic, north sea and baltic coasts
-  22. Sea dunes of the mediterranean coast





### 3. Freshwater habitats

-  31. Standing water
-  32. Running water





### 4. Temperate heath and scrub

-  40. Temperate heath and scrub



### 5. Sclerophyllous scrub (matorral)

-  51. Sub-mediterranean and temperate scrub
-  52. Mediterranean arborescent matorral
-  53. Thermo-mediterranean and pre-steppe brush
-  54. Phrygana



### 6. Natural and semi-natural grassland formations

-  61. Natural grasslands
-  62. Semi-natural dry grasslands and scrubland facies
-  64. Semi-natural tall-herb humid meadows
-  65. Mesophile grasslands






### 7. Raised bogs and mires and fens

-  71. Sphagnum acid bogs
-  72. Calcareous fens

### 8. Rocky habitats and caves

-  81. Scree
-  82. Rocky slopes with chasmophytic vegetation

### 9. Forests

-  91. Forests of temperate europe
-  92. Mediterranean deciduous forests
-  93. Mediterranean sclerophyllous forests
-  94. Temperate mountainous coniferous forests
-  95. Mediterranean and macaronesian mountainous coniferous forests